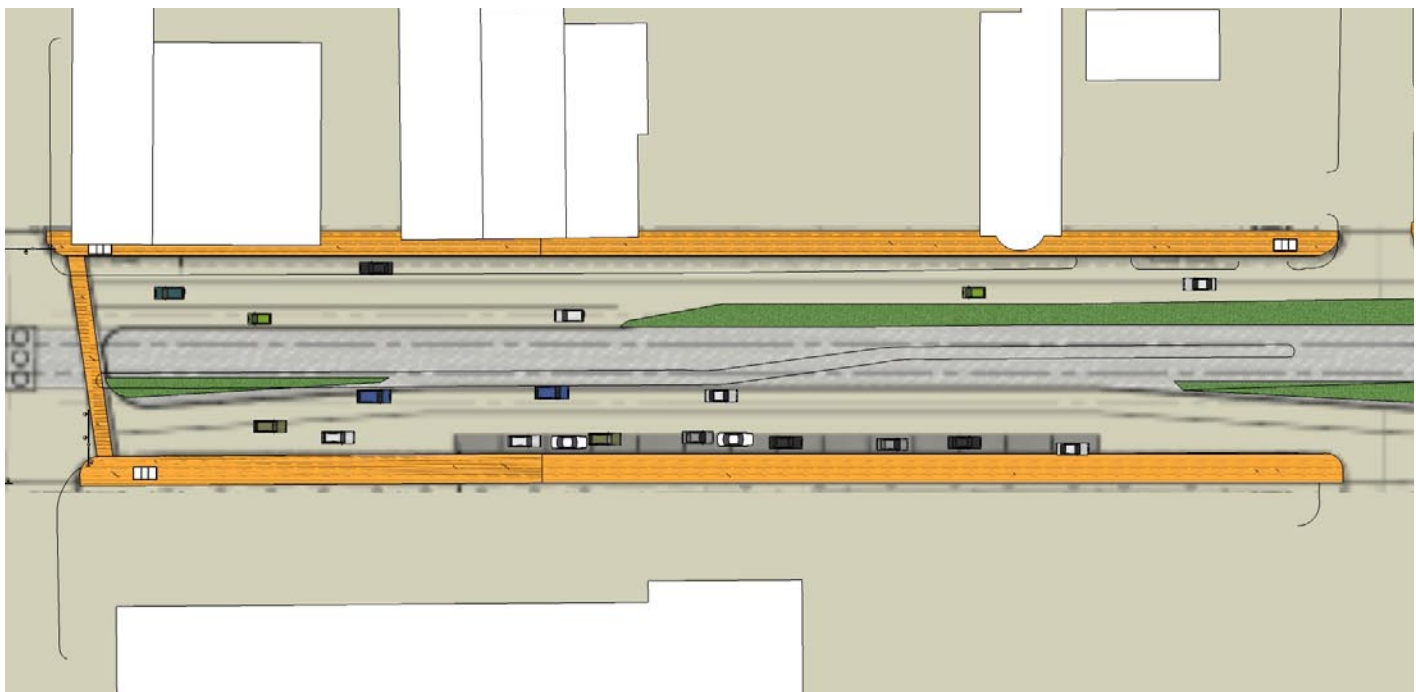
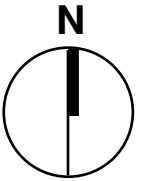


birdseye view
looking east



plan
scale: 1" = 100'-0"



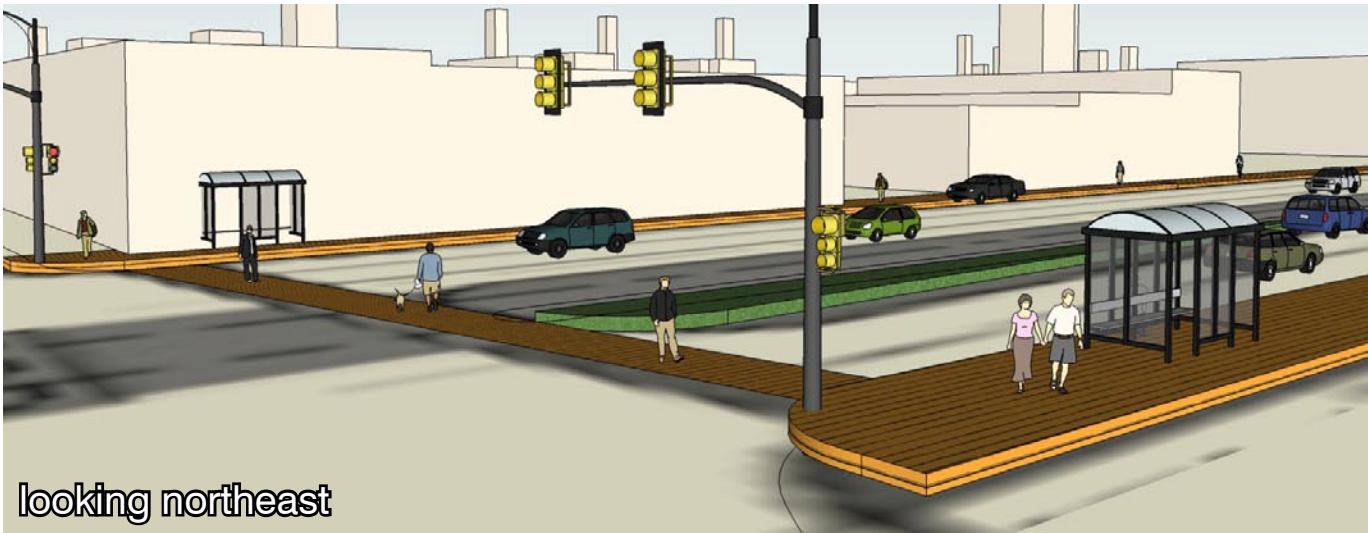
PRELIMINARY DESIGN MAPS

ALBERT TO PASCAL


a community-based interpretation of MetCouncil Central Corridor plans

TRANSLATIONS
BY U-PLAN

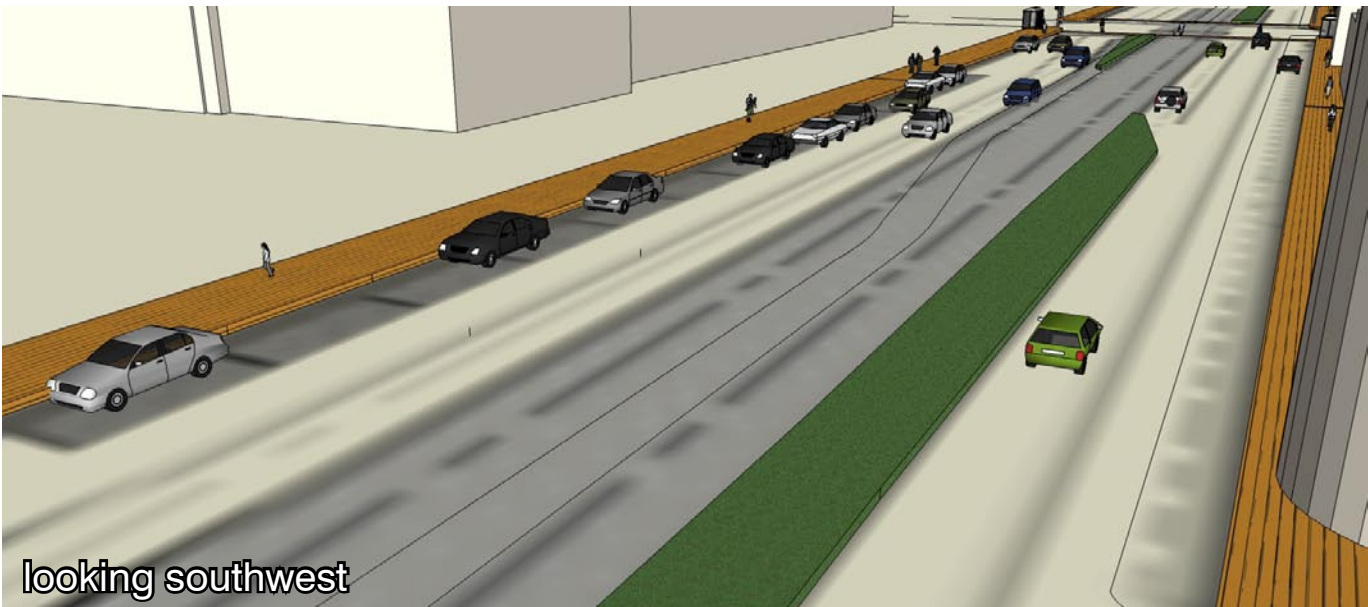
WWW.U-PLAN.ORG



looking northeast



looking northwest



looking southwest

PRELIMINARY DESIGN MAPS

ALBERT TO PASCAL

a community-based interpretation of MetCouncil Central Corridor plans

TRANSLATIONS
BY U-PLAN